

GREAT LAKE TAUPŌ
Taupo District Council

The information displayed has been taken from Taupo District Council's GIS databases and maps. It is made available in good faith, but its accuracy or completeness is not guaranteed. Position of property boundaries are INDICATIVE only and must not be used for legal purposes. Cadastral information sourced from Land Information New Zealand. Crown Copyright Reserved. This map is not to be reproduced without permission of TDC. © Copyright Reserved Taupo District Council.





Cricket Wickets at Owen Delany Park

LEGEND:



-  Property Boundaries
-  Proposed Subdivisions
-  Lease Boundaries
-  Taupo District Boundary
-  TDC Reserves
-  DOC Reserves
-  Council Owned Land
-  Council Easements

SERVICES

Sewer (wastewater)

-  Manhole
-  Node
-  Pump Station
-  Sewer pipe

Water

-  Water point (valve, fire hydrant)
-  Water pipe

Stormwater

-  Manhole
-  Inlet / cesspit
-  Node
-  Stormwater pipe

-  Fibre Optic Cable (Councils)
-  Street Lights

MAP PRODUCED FROM GEOCORTEX

152.934 Meters

Scale = 1: 2,919 (A4)

Date Created: 13 April 2016 3:20 p.m.

Author: Leena Butler



Cricket Wickets
at
Owen Delany Park